

RED SEA URCHIN FISHERY
D&D Pacific Fisheries 2016

RU38D - Gil Island West

Subareas 5-24, 6-5, 6-27 and 6-28.

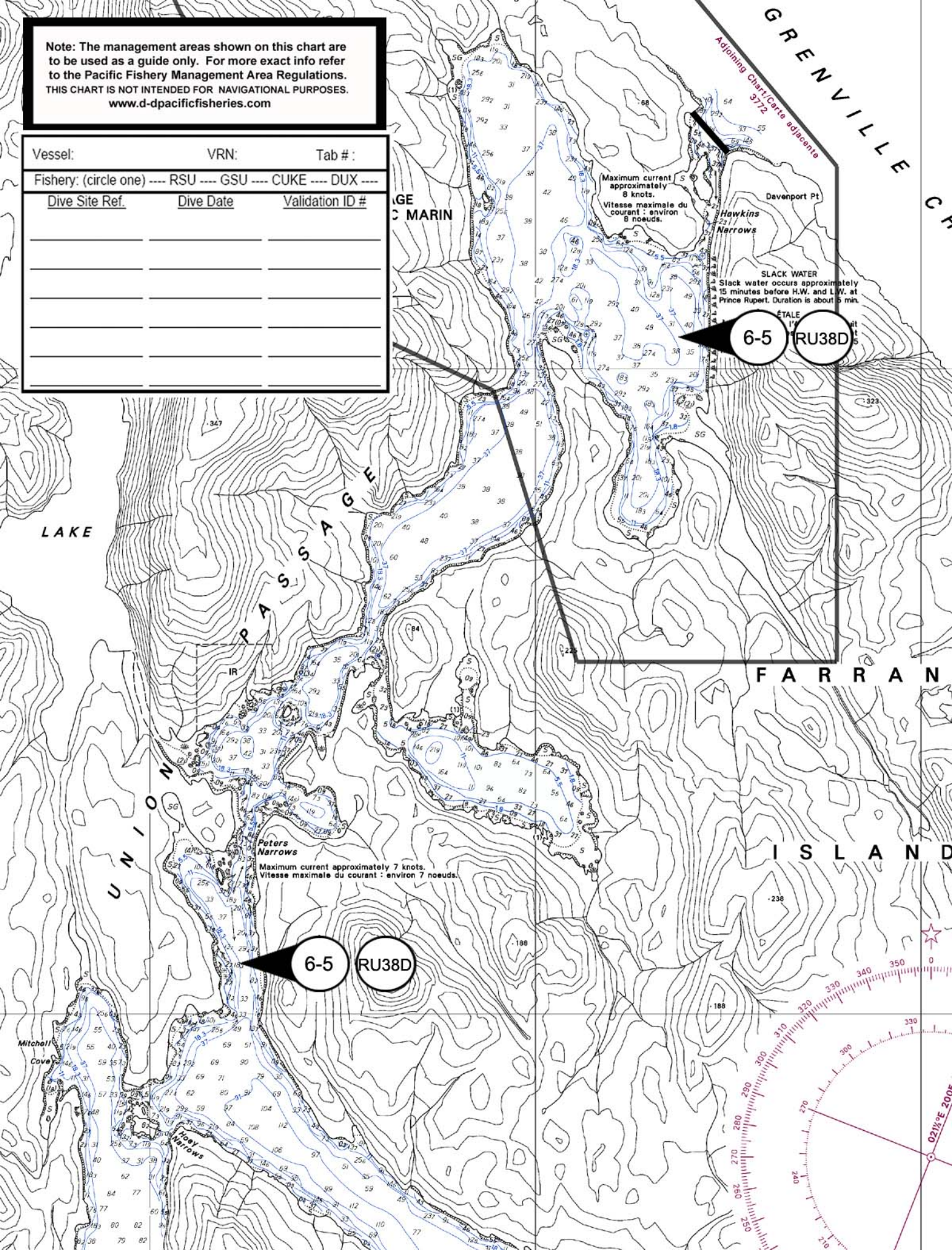
Scale in meters of High and Low Water
Les contours reviennent à la page 1

Note: The management areas shown on this chart are to be used as a guide only. For more exact info refer to the Pacific Fishery Management Area Regulations. THIS CHART IS NOT INTENDED FOR NAVIGATIONAL PURPOSES. www.d-dpacificfisheries.com

Vessel: _____ VRN: _____ Tab #: _____

Fishery: (circle one) ---- RSU ---- GSU ---- CUKE ---- DUX ----

Dive Site Ref.	Dive Date	Validation ID #



6-5 RU38D

6-5 RU38D

Maximum current approximately 8 knots.
Vitesse maximale du courant : environ 8 noeuds.

Maximum current approximately 7 knots.
Vitesse maximale du courant : environ 7 noeuds.

SLACK WATER
Slack water occurs approximately 15 minutes before H.W. and L.W. at Prince Rupert. Duration is about 6 mn.

Adjoining Chart/ Carte adjacente
5772

G R E N V I L L E
C H A N N E L

LAKE
C M A R I N

L A K E
P A S S A G E

F A R R A N

I S L A N D

U N I O N

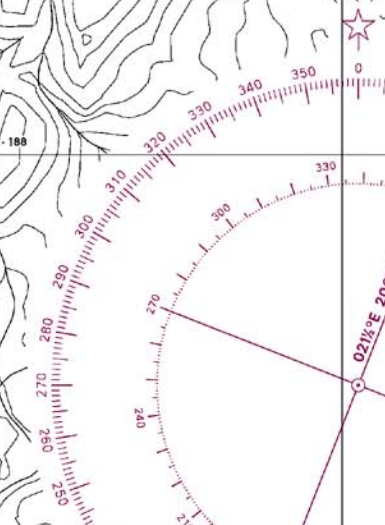
Poters Narrows

Hawkins Narrows

Davenport Pt

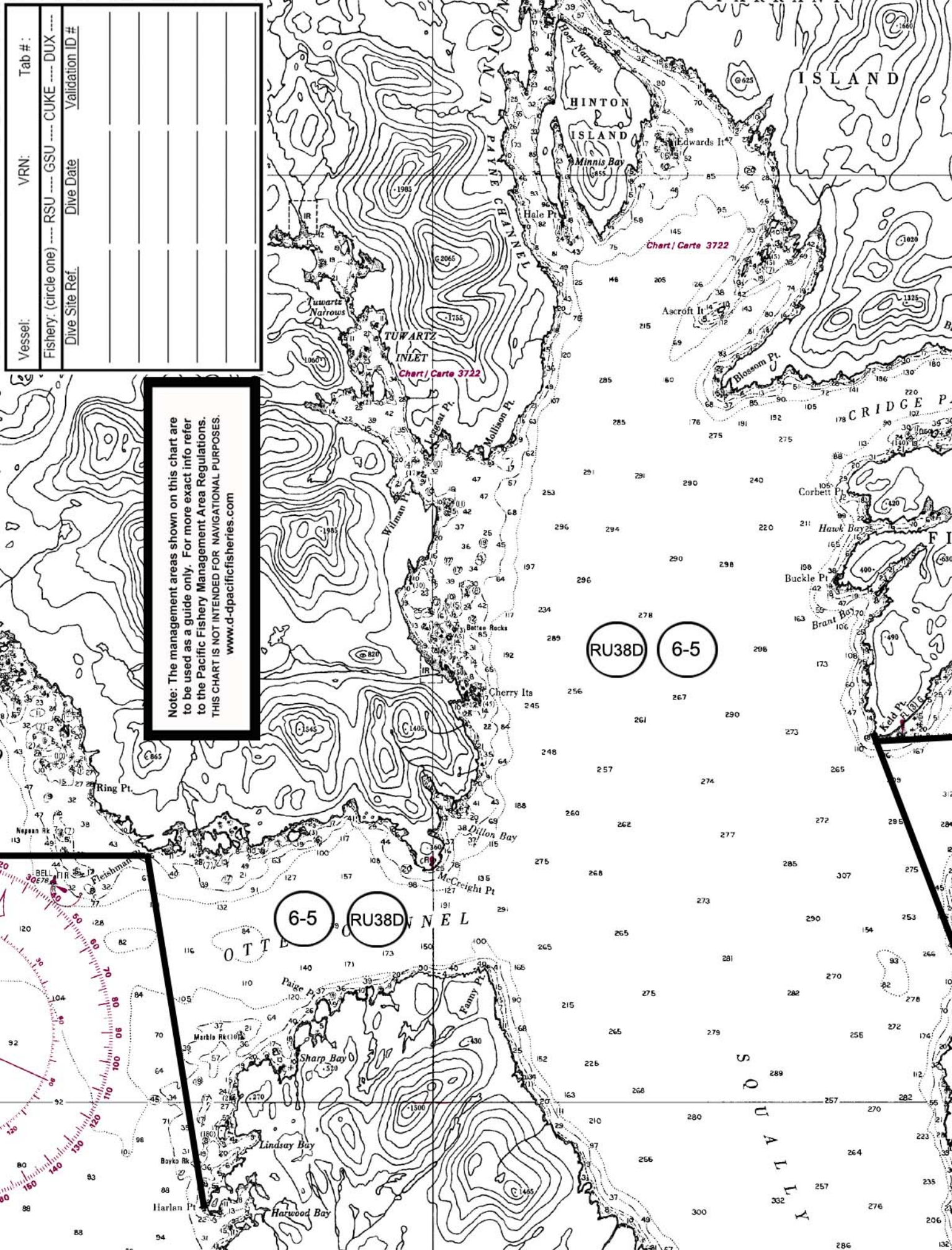
Mitchell Cove

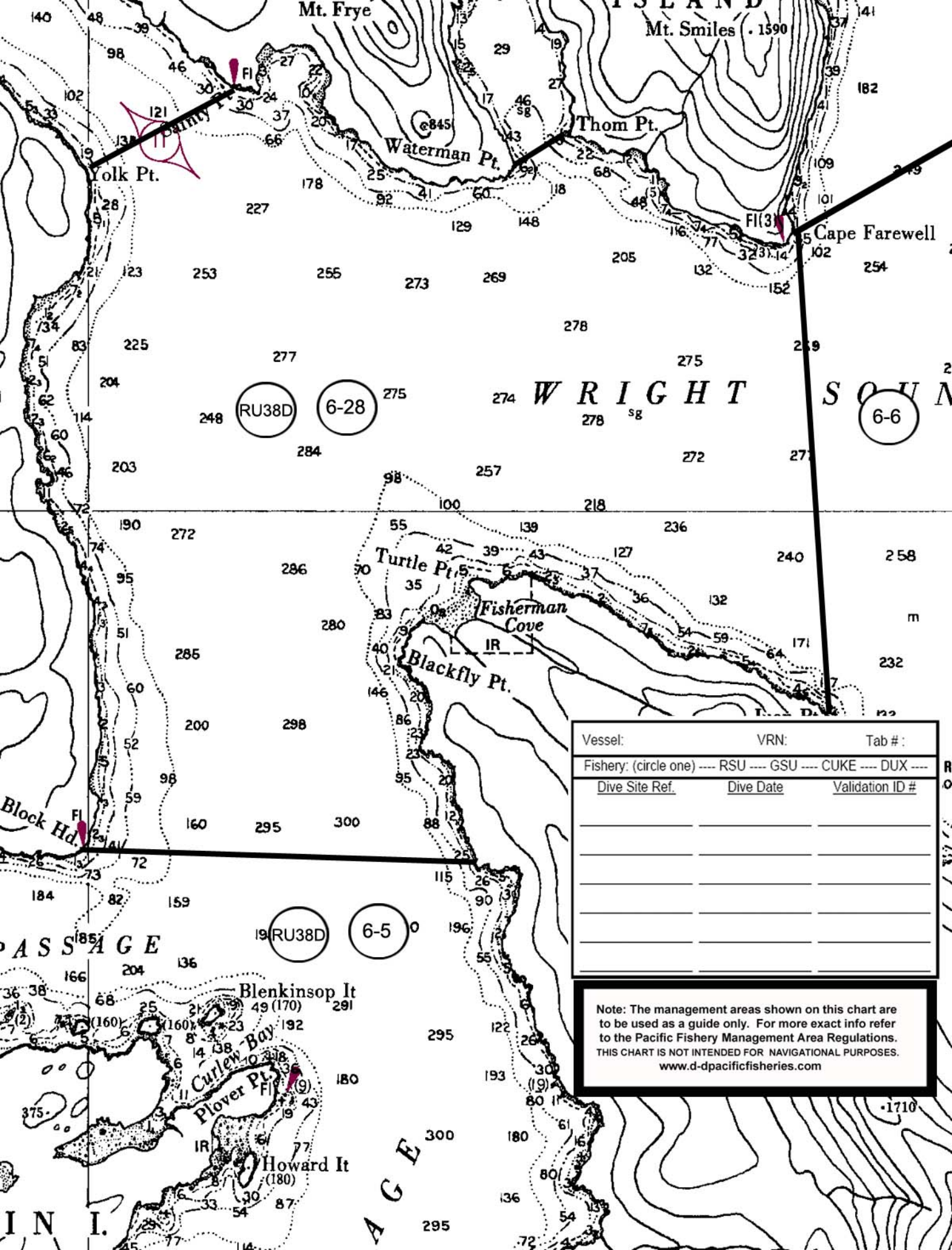
Joey Narrows



Vessel: _____ Tab #: _____
 Fishery: (circle one) ---- RSU ---- GSU ---- CUKE ---- DUX ----
 Dive Site Ref. _____ Dive Date _____ Validation ID # _____

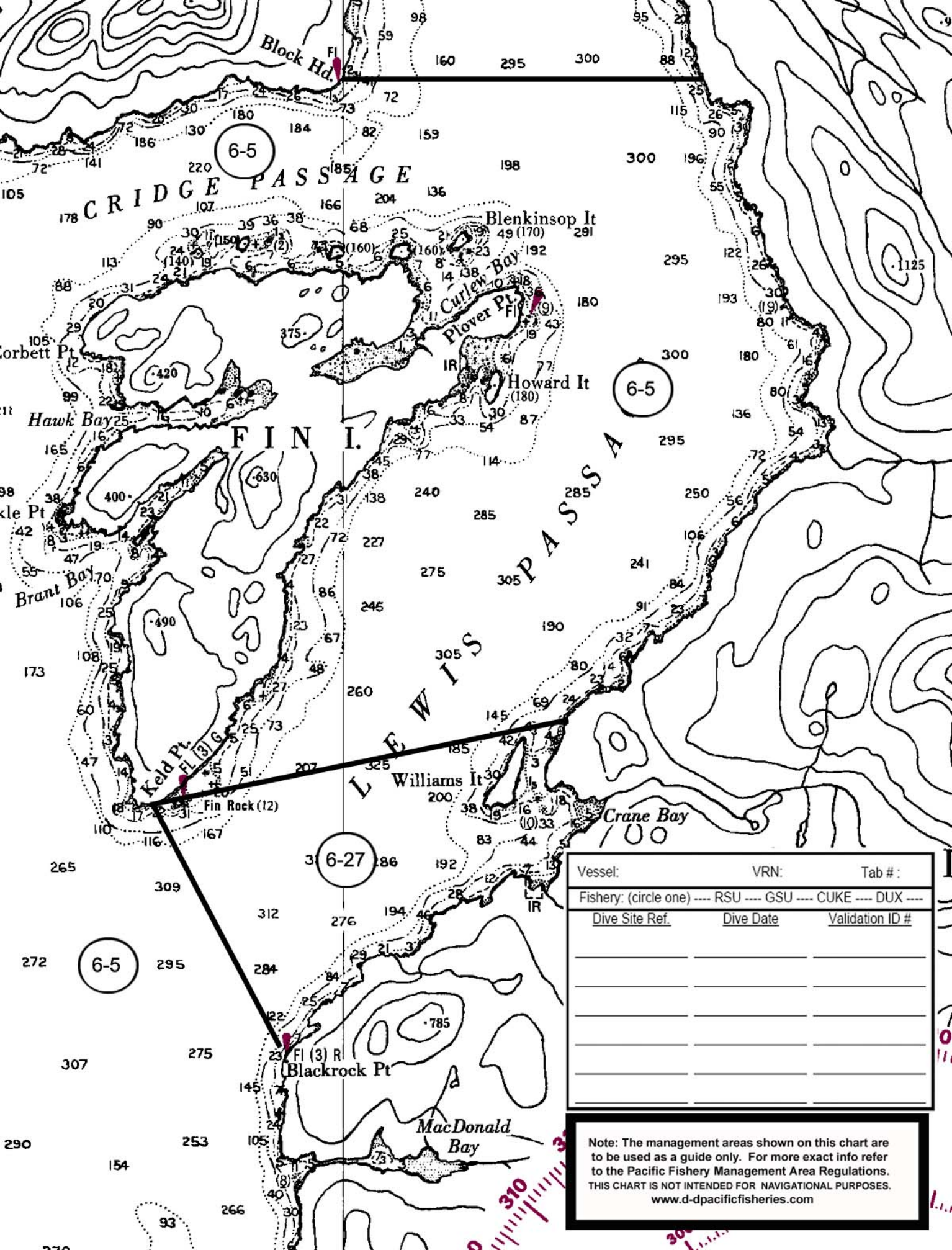
Note: The management areas shown on this chart are to be used as a guide only. For more exact info refer to the Pacific Fishery Management Area Regulations. THIS CHART IS NOT INTENDED FOR NAVIGATIONAL PURPOSES.
www.d-pacificfisheries.com





Vessel:	VRN:	Tab #:
Fishery: (circle one) ---- RSU ---- GSU ---- CUKE ---- DUX ----		
<u>Dive Site Ref.</u>	<u>Dive Date</u>	<u>Validation ID #</u>

Note: The management areas shown on this chart are to be used as a guide only. For more exact info refer to the Pacific Fishery Management Area Regulations. THIS CHART IS NOT INTENDED FOR NAVIGATIONAL PURPOSES. www.d-pacificfisheries.com

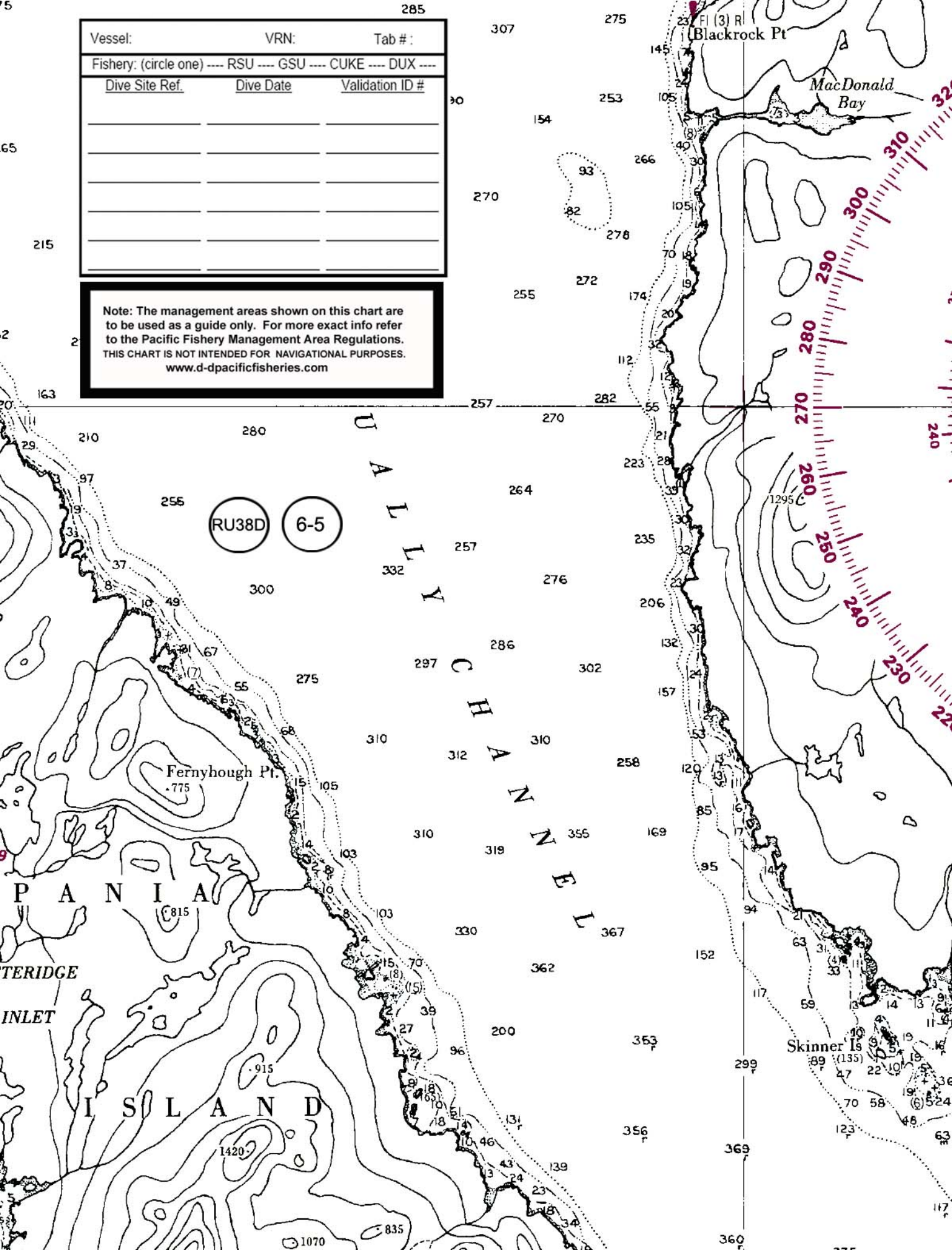



Vessel:	VRN:	Tab #:
Fishery: (circle one) ---- RSU ---- GSU ---- CUKE ---- DUX ----		
<u>Dive Site Ref.</u>	<u>Dive Date</u>	<u>Validation ID #</u>

Note: The management areas shown on this chart are to be used as a guide only. For more exact info refer to the Pacific Fishery Management Area Regulations. THIS CHART IS NOT INTENDED FOR NAVIGATIONAL PURPOSES. www.d-dpacificfisheries.com

Vessel:	VRN:	Tab #:
Fishery: (circle one) ---- RSU ---- GSU ---- CUKE ---- DUX ----		
<u>Dive Site Ref.</u>	<u>Dive Date</u>	<u>Validation ID #</u>

Note: The management areas shown on this chart are to be used as a guide only. For more exact info refer to the Pacific Fishery Management Area Regulations. THIS CHART IS NOT INTENDED FOR NAVIGATIONAL PURPOSES. www.d-mpacificfisheries.com





Vessel:	VRN:	Tab #:
Fishery: (circle one) ---- RSU ---- GSU ---- CUKE ---- DUX ----		
Dive Site Ref.	Dive Date	Validation ID #

Note: The management areas shown on this chart are to be used as a guide only. For more exact info refer to the Pacific Fishery Management Area Regulations. THIS CHART IS NOT INTENDED FOR NAVIGATIONAL PURPOSES. www.d-pacificfisheries.com

5-23

5-24

5-24

5-24

53° 30'

Note: The management areas shown on this chart are to be used as a guide only. For more exact info refer to the Pacific Fishery Management Area Regulations. THIS CHART IS NOT INTENDED FOR NAVIGATIONAL PURPOSES. www.d-pacificfisheries.com

Vessel:	VRN:	Tab #:
Fishery: (circle one) --- RSU --- GSU --- CUKE --- DUX ---		
Dive Site Ref.	Dive Date	Validation ID #

